

Trapper Lake Leg 2

37 km/23 mi



Relay Leg 2 = 7 km Ashnola to Trapper

Relay Leg 3 = 30 km Trapper to Bonnevier

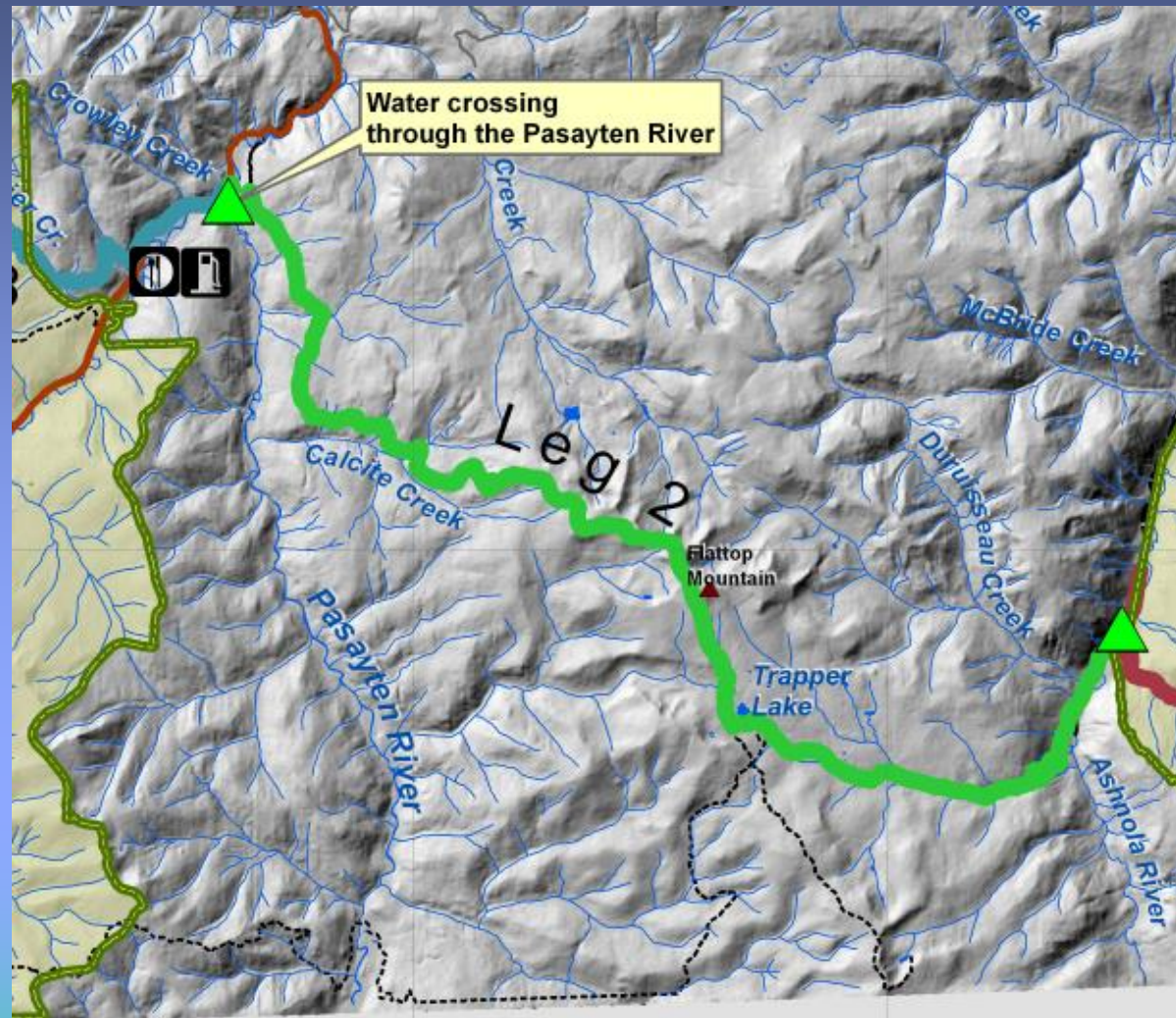
120 mile=3:13-7:45 hours

Relay Leg 2=0:48-1:24 hours

Relay Leg 3=2:53-4:40 hours



Map



Profile

Course Information

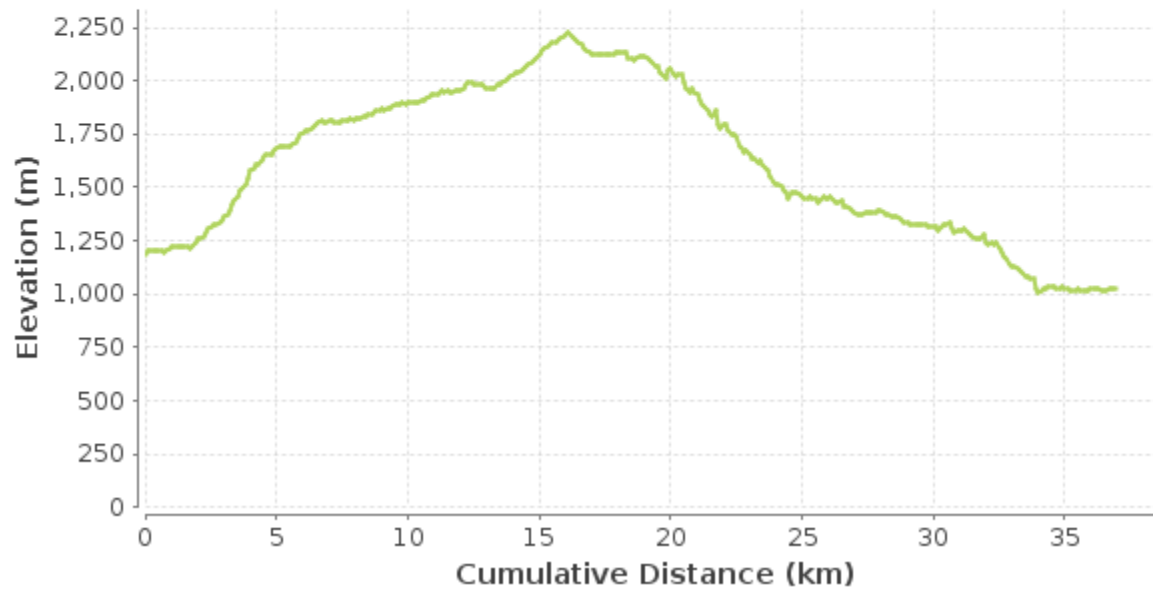
Elevation Gain: 1588.9 m

Elevation Loss: 1755.1 m

Highest Elevation: 2224.0 m

Lowest Elevation: 1008.8 m

Elevation Profile



Ashnola River Road Aid Station



Road to Trail



Centennial Trail toward Trapper




Stream at 5 km



Trapper Aid Station



Relay Leg 3 Trapper Lake



Trapper Lake



Climb Begins



Flat Top Mountain



Descend to Calcite Aid



Trapper Lake Trail to FSR



Open Road



Descend to River



Descend to River



Pasayten River Crossing



Hwy to Bonnevier Aid Station

